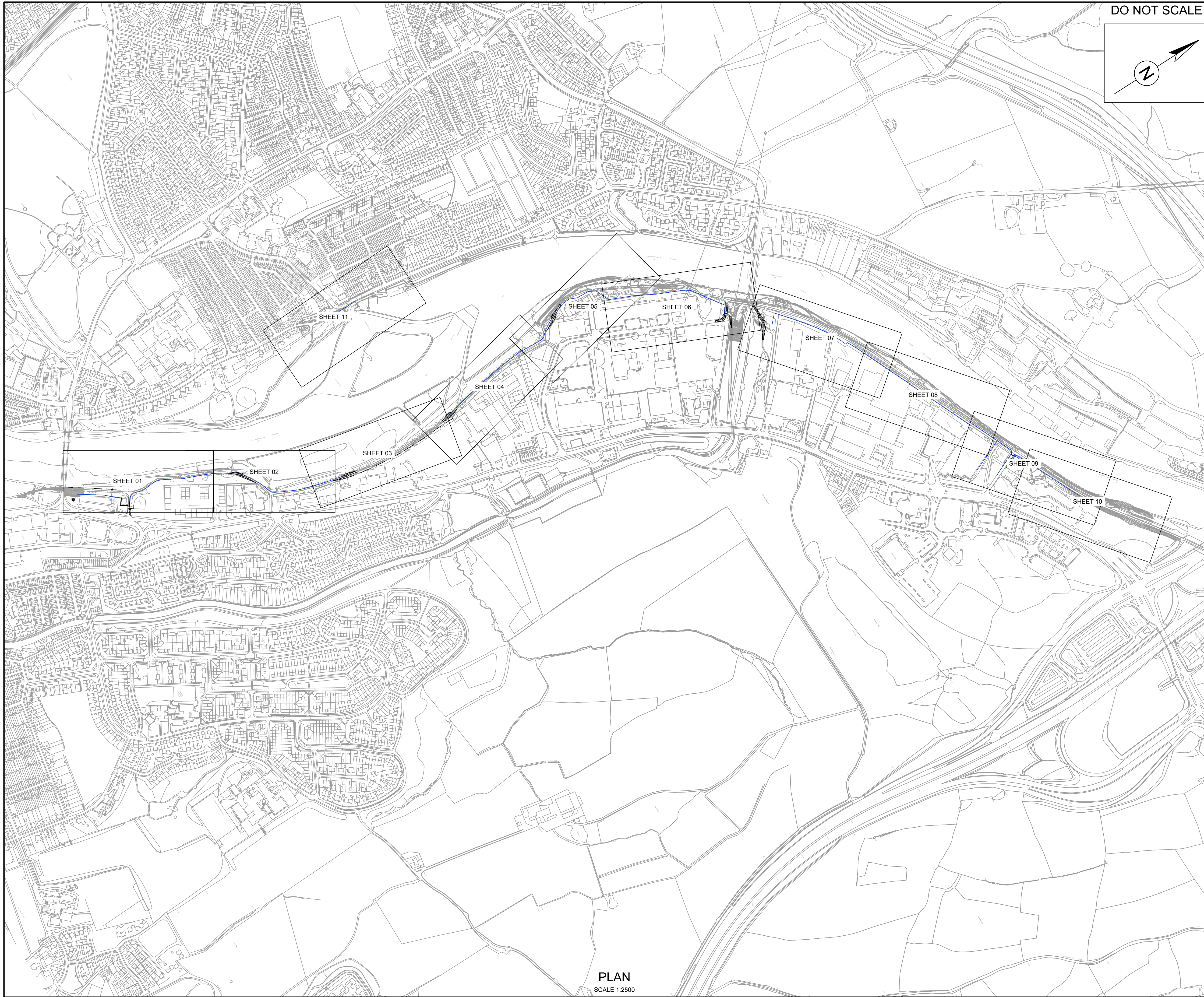
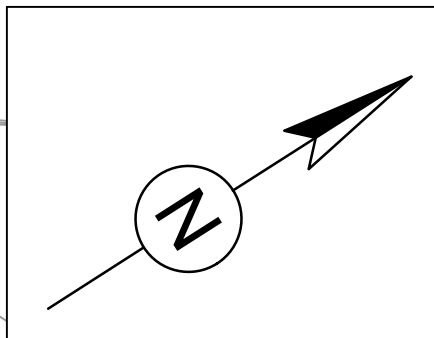


100
Millimetres
0 10



DO NOT SCALE



SAFETY, HEALTH AND ENVIRONMENTAL INFORMATION

In addition to the hazards/risks normally associated with the types of work detailed on this drawing, note the following:

CONSTRUCTION

A. NONE

MAINTENANCE/CLEANING

A. NONE

DECOMMISSIONING/DEMOLITION

A. NONE

It is assumed that all works will be carried out by a competent contractor working, where appropriate, to an approved method statement

NOTES


1. ALL DIMENSION ARE IN MILLIMETRES UNLESS STATED OTHERWISE.
2. ALL LEVELS ARE IN mAOD UNLESS STATED OTHERWISE.

LEGEND:

- PROPOSED FLOOD WALL
- - - EXISTING FLOOD WALL

Rev.	Date	Description	By	Chk'd	App'd
P01		FOR INFORMATION	-		

Drawing Status	FOR INFORMATION	Suitability	SO
----------------	-----------------	-------------	----



Chadwick House
Birchwood Park
Warrington
WA3 6AE

Tel: +44 (0)1925 238000
Fax: +44 (0)1925 238500

Copyright ©
VBA Joint Venture Limited (2018)



Promoting City, Coast & Countryside

Client

Project Title
Lancaster Lower Lune (Phase 3) - FRMS

Drawing Title
SCHEME LONG-SECTION SHOWING
INDICATIVE FLOOD LEVEL AND
WALL HEIGHT
OVERVIEW PLAN

Scale	Designed	Drawn	Checked	Authorised
1:2500	-	AG	VS	-
Original Size	Date	Date	Date	Date
A1	-	-	-	-

Drawing Number	Revision
5164408-VBA-XX-XX-DR-C-2001	P01